

Fort Ord Regional Trail and Greenway

Bicycle & Pedestrian Facilities Advisory Committee
May 1, 2024



Project Vision

28-mile multi-use trail



- Safe, accessible, and separated alternative to cars
- Connect people to open space and recreation, jobs and schools
- Enhance connections between Fort Ord, Monterey Peninsula, and Salinas Valley
- Function as habitat corridor
- Complementary to the built environment

Segment 1 - Canyon Del Rey



N Fremont St.

Work Memorial Park

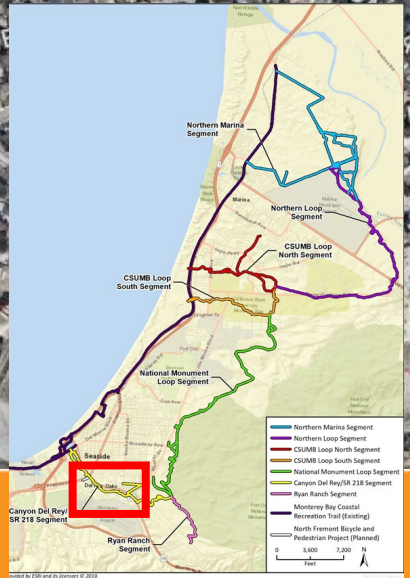
Angelus Way

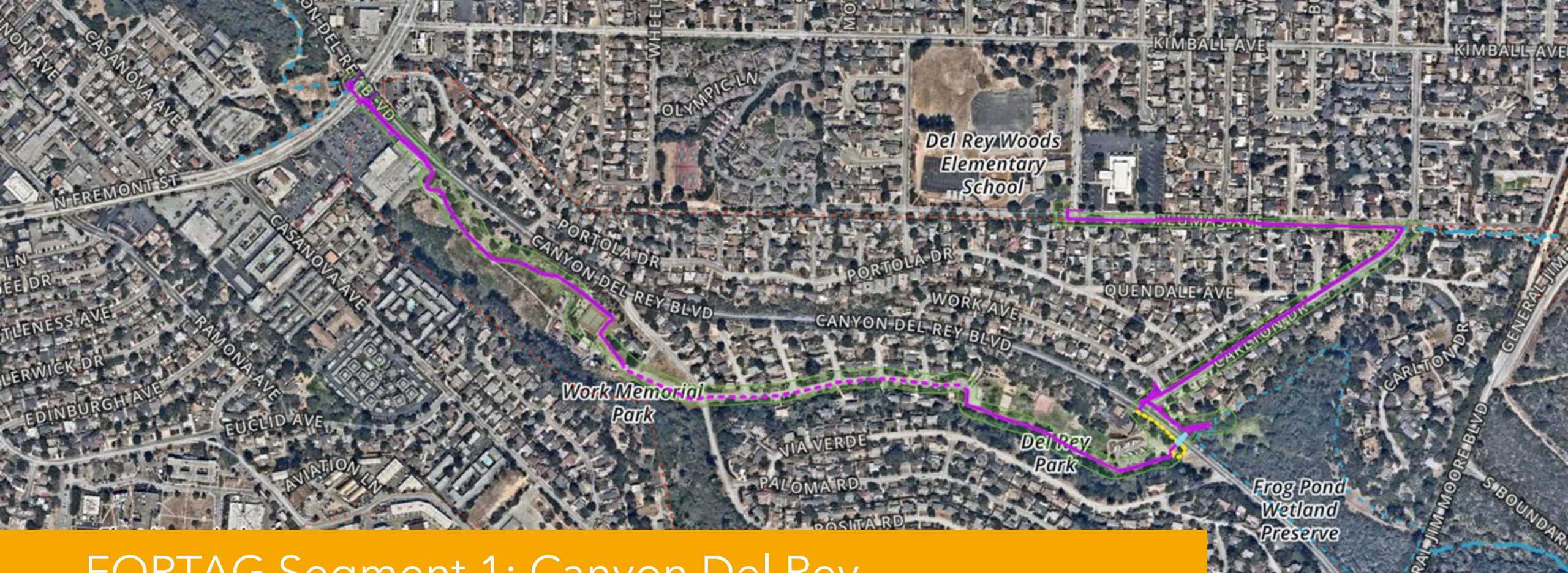
Del Rey Park

Plumas

Carlton Dr

Frog Pond Wetland Preserve






FORTAG Segment 1: Canyon Del Rey

- Funded with Active Transportation Program (ATP), SB 1 Local Partnership Formula (LPP), and Measure X
- Total project cost: \$17.9 million
- *Construction FY 24/25*

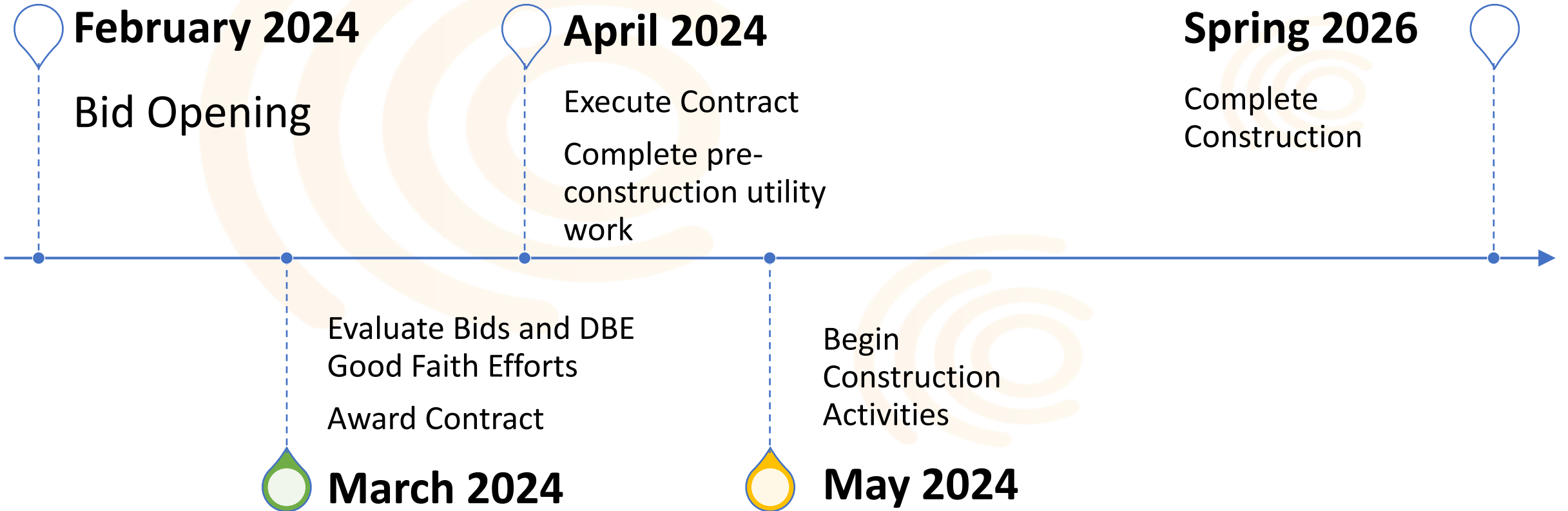
More than a trail



- A Safe Route to School project!
- A new way to interact in DRO.
- The tennis courts are getting a facelift.
- The butterfly garden becomes a reality.
- A chance to stop and enjoy the views.
- Traffic calming along Carlton and SR 218



Project Timeline



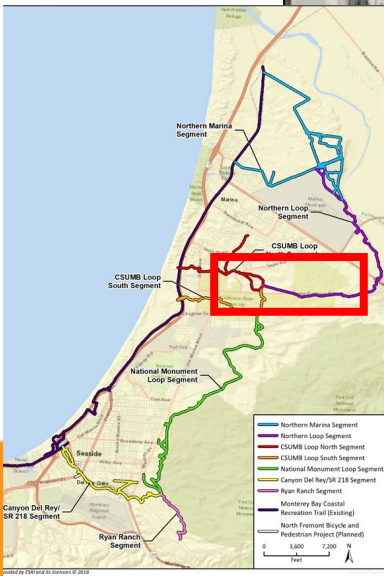
What to expect next?

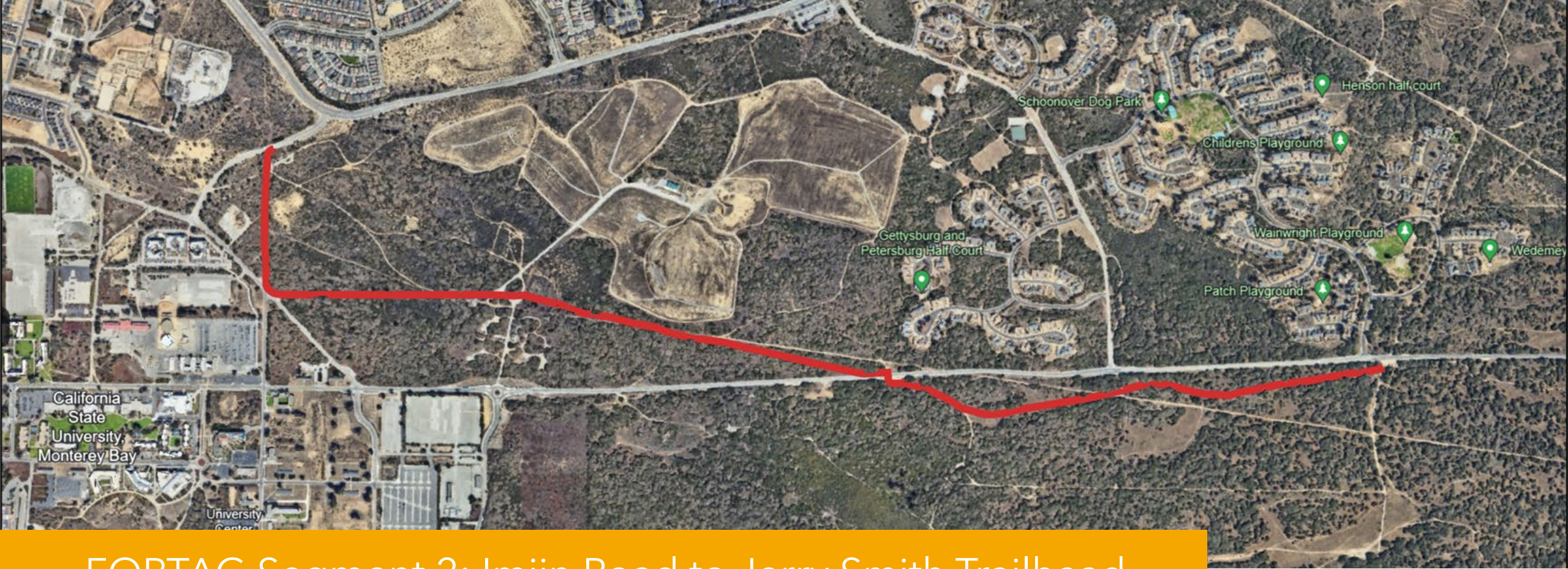
- Kick-off event in May
- Begin construction!

**Be on the lookout
for project update
mailers and e-blasts!**



Segment 2 - Jerry Smith Trailhead





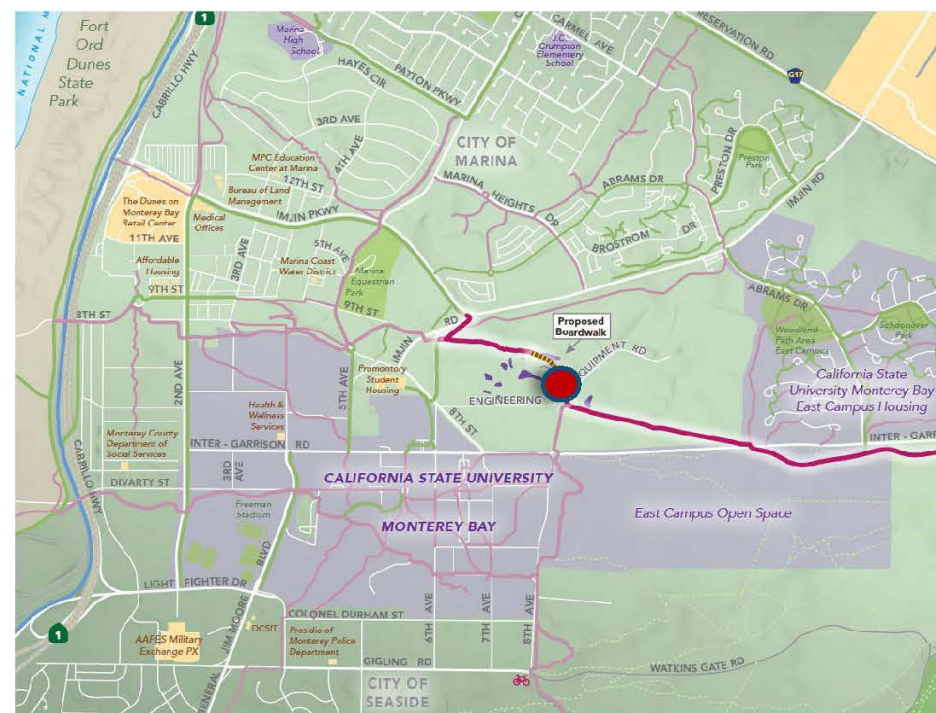
FORTAG Segment 2: Imjin Road to Jerry Smith Trailhead

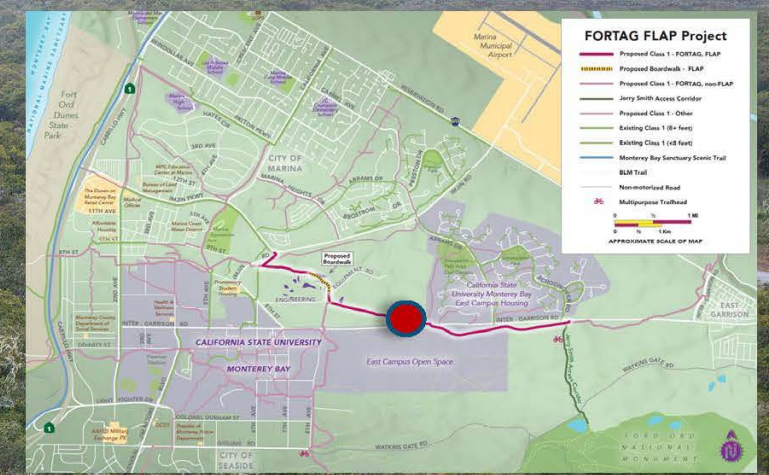
- Funded with Federal Lands Access Program (FLAP) and Measure X
- Total project cost: \$12.2 million
- *Construction FY 26/27*

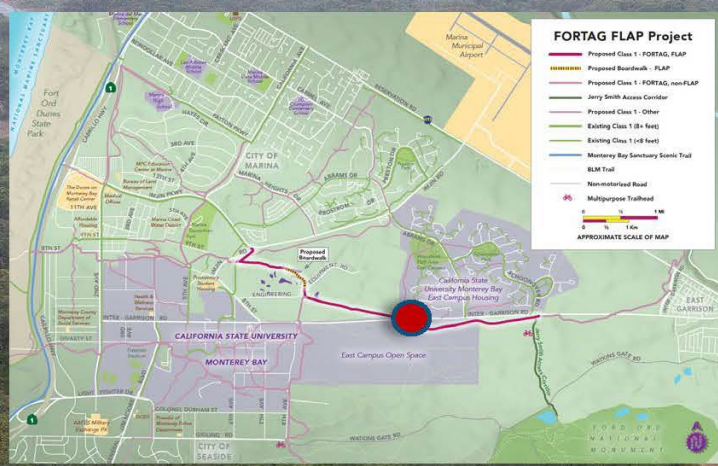


Looking East

Looking West
Equipment Road









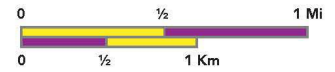




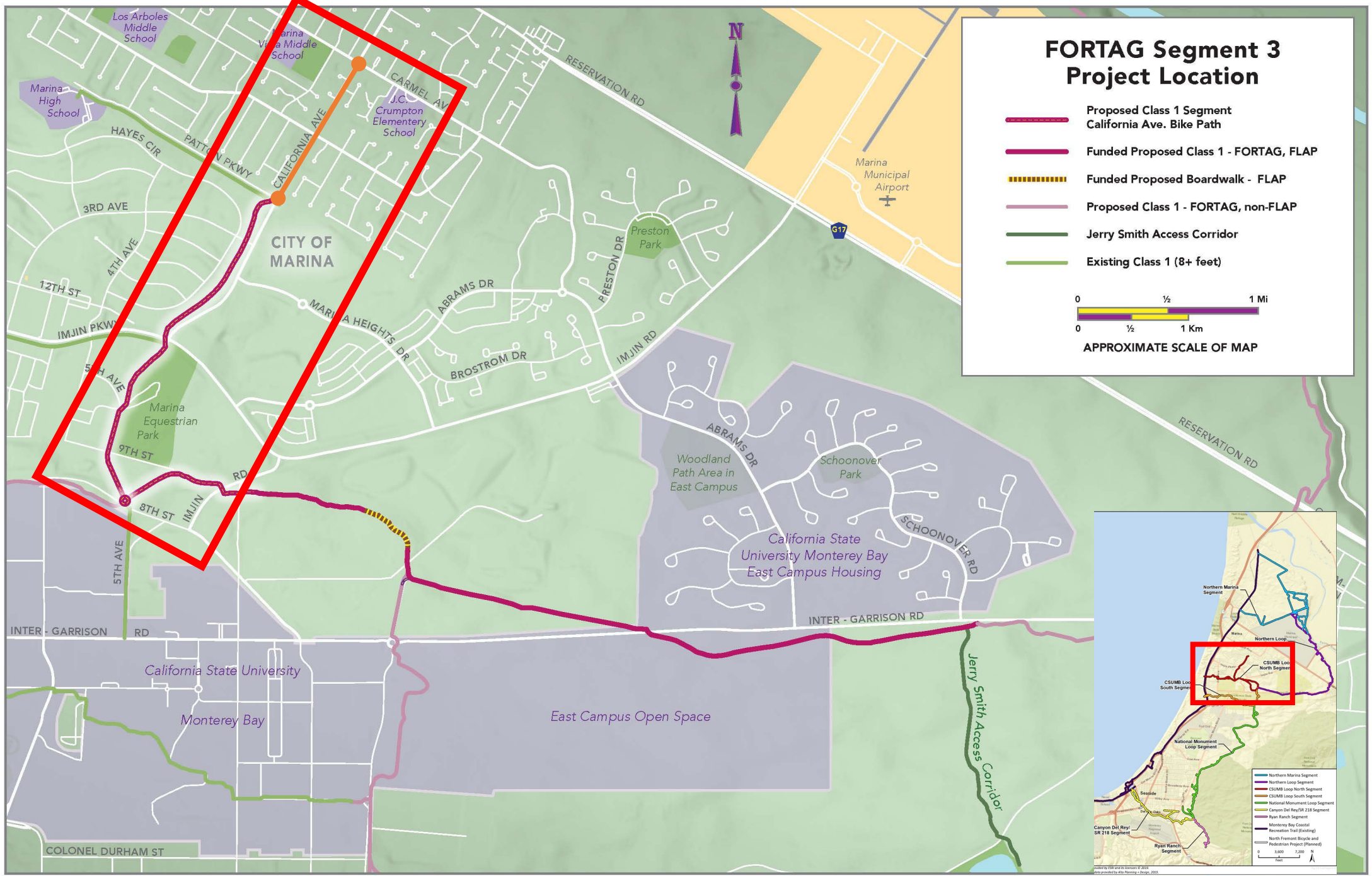
Crossing at Inter-Garrison Road

FORTAG Segment 3 Project Location

-  Proposed Class 1 Segment California Ave. Bike Path
-  Funded Proposed Class 1 - FORTAG, FLAP
-  Funded Proposed Boardwalk - FLAP
-  Proposed Class 1 - FORTAG, non-FLAP
-  Jerry Smith Access Corridor
-  Existing Class 1 (8+ feet)



APPROXIMATE SCALE OF MAP



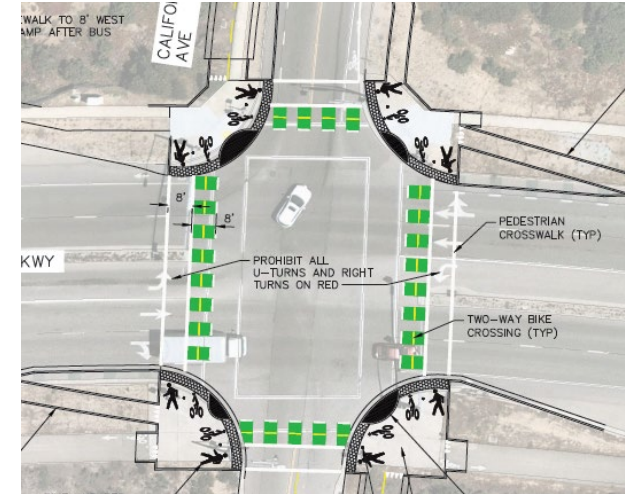
FORTAG Segment 3: California Avenue

- Awarded \$8.1 million Active Transportation Program (ATP) Cycle 6 grant in 2022
- Final Design and Right of Way Request for Proposals approved by TAMC Board in March 2023
- GHD, Inc. selected for contract

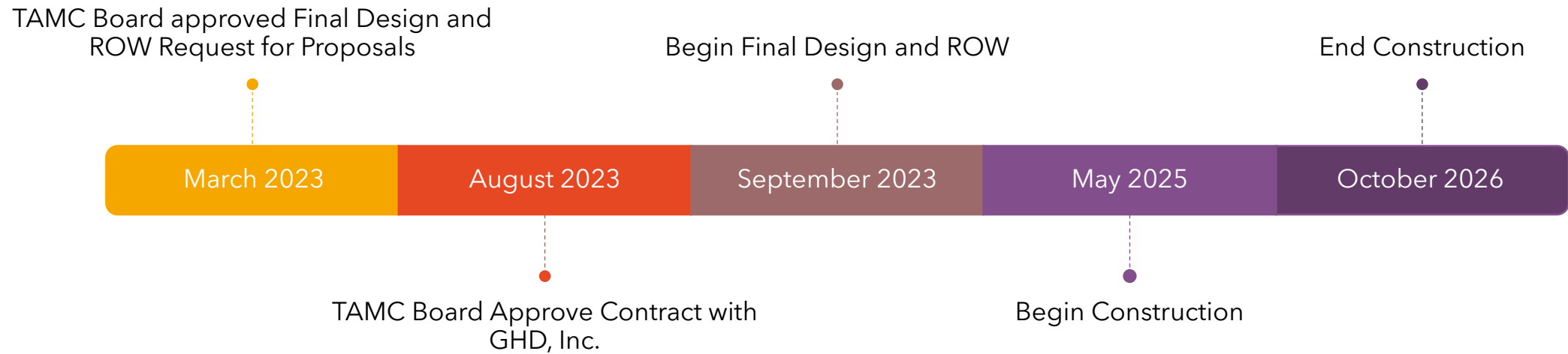


Project Details


- 1.4 mile 12-foot paved multi use path
- Accessible sidewalk improvements north of Patton Pkwy connect Marina schools to the multiuse path
- Protected intersection at California Ave and Imjin Pkwy
- Connects to FORTAG Segment 2 at Imjin Road
- Safe Routes to School programming



Timeline



Laguna Grande Regional Park



Monterey Bay Coastal Recreation Trail

N. Fremont Street Median Bike Lanes

Gap Closure & Bridge

Laguna Grande Trails

Canyon Del Rey Segment (Phase 1)



Thank you!

Questions?

Michael Zeller | Director of
Programming & Project Delivery
Mike@tamcmonterey.org