


















**Coast Corridor Improvements  
GIS Symbol Guide**

| Symbol  | City Boundaries/Land Ownership   |
|---|--|
|    | City   |
|    | United States Bureau of Land Management                                    |
|    | United States Forest Service   |
|    | CA Dept. of Corrections and Rehabilitation and/or Cal Poly Tech.           |
|    | United States Department of Defense Property                               |
|    | CA Dept. of Fish and Wildlife  |
|    | Local Government/Open Space  |
| Existing Geographic Locations   |  |
|   | Mile Post Location   |
|  | Existing Corridor Alignment  |
|  | Existing Original Alignment (in locations that will be modified/realigned) |
|  | San Luis Obispo Right-of-Way (ROW) Only                                    |
| New Improvement Type  |  |
|  | Curve Realignment Improvement  |
|  | Siding Improvement   |
|  | New Station  |
| Curve Realignment Buffers   |  |
|  | Curve Realignment Buffer: Total Width 200 ft.                              |
|  | Curve Realignment Buffer: Total Width 300 ft.                              |
|  | Curve Realignment Buffer: Total Width 500 ft.                              |