

# Fort Ord Regional Trail & Greenway

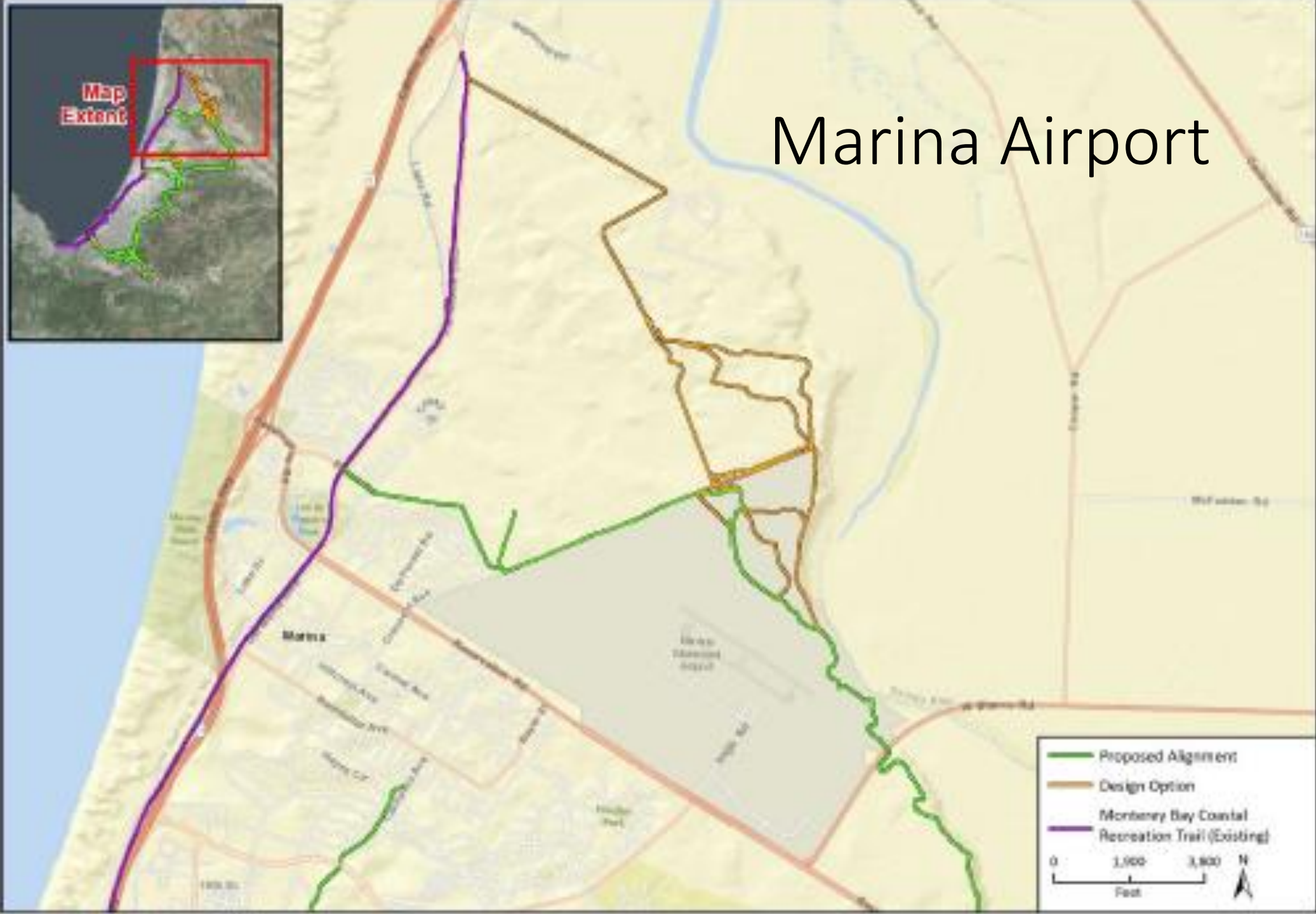
Airport Land Use Commission

October 28, 2019

# Project Overview



# Marina Airport

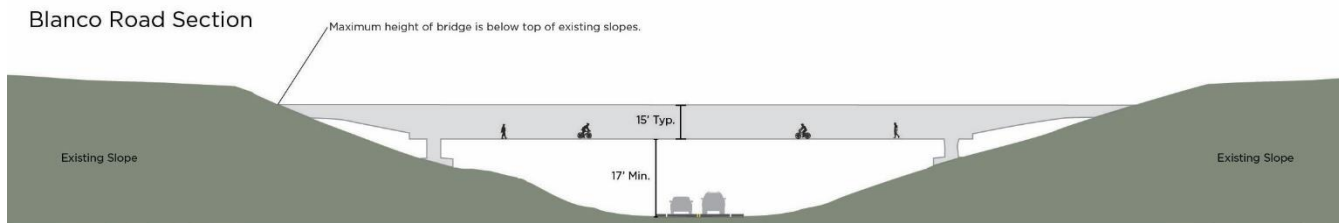




# Marina Airport Safety Zones with FORTAG Trail Overlay

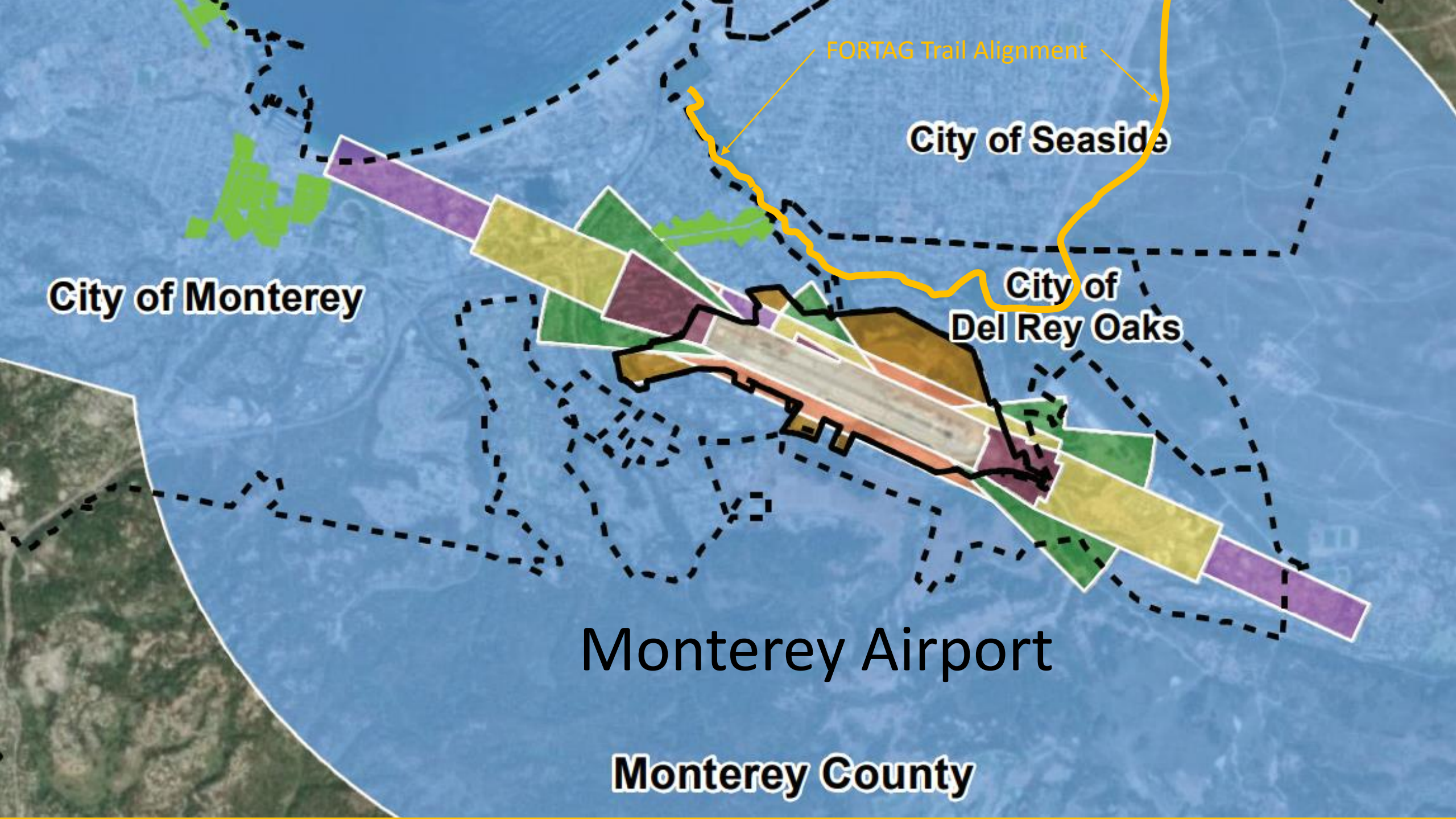


Blanco Road Section



View of proposed bicyclist and pedestrian bridge over Blanco Road.





FORTAG Trail Alignment

City of Seaside

City of Monterey

City of Del Rey Oaks

Monterey Airport

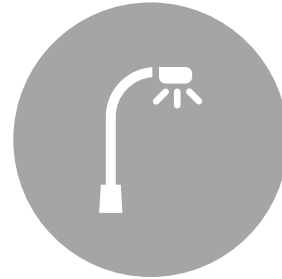
Monterey County

# Airport Safety Zones: Lighting and Airspace


---



Trail lighting must not interfere with or confuse pilots



*Shielded lighting proposed for bridge*



Objects over 35 feet tall require airspace review



*The top of Blanco bridge is below ground elevation*

# Airport Safety Zone 1: Assemblages of People and Structure Heights

---



Assemblages of people prohibited



*No rest stops or amenities encouraging users to stop*



Structure heights must not exceed 15 feet



*No objects are proposed along the trail in Zone 1*



Trail must not encroach within 200 feet of each end of the runway



*The trail is not within 200 feet of the runway*